

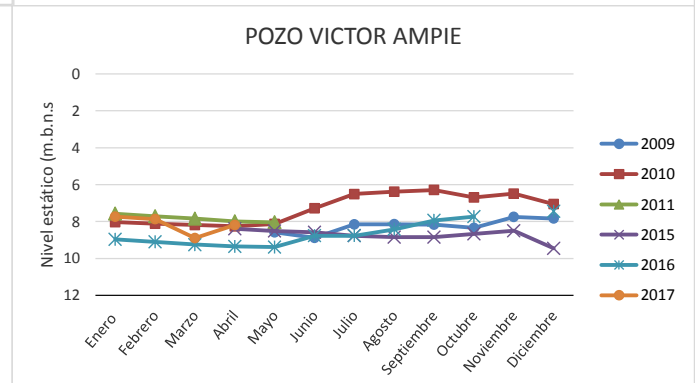
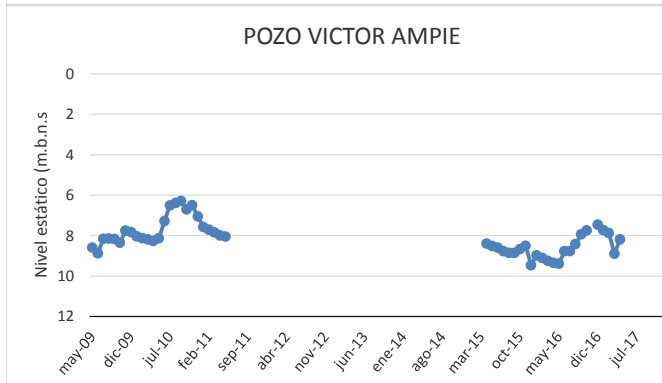
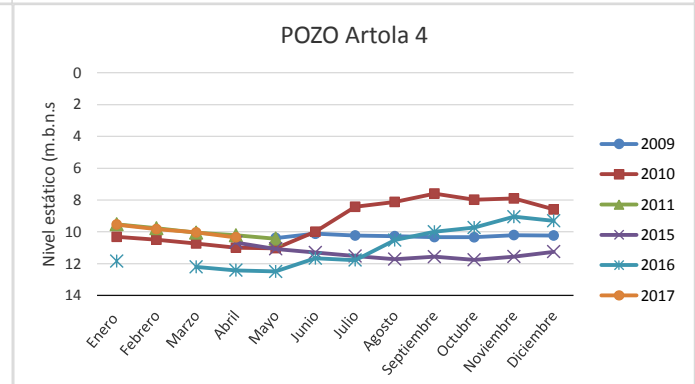
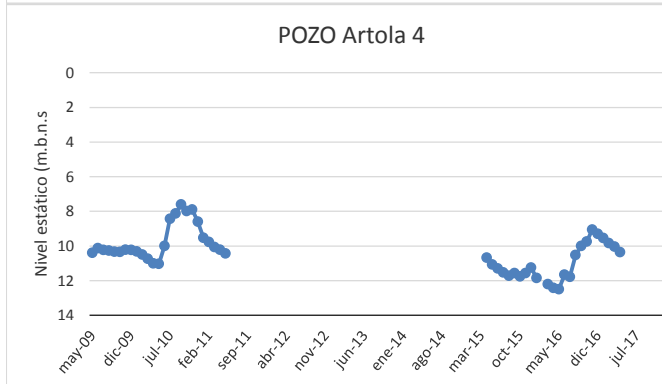
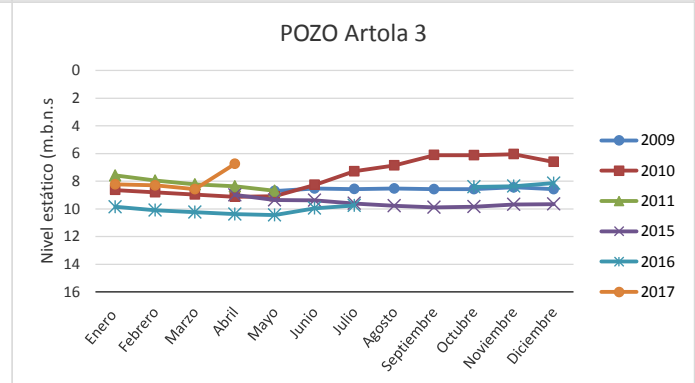
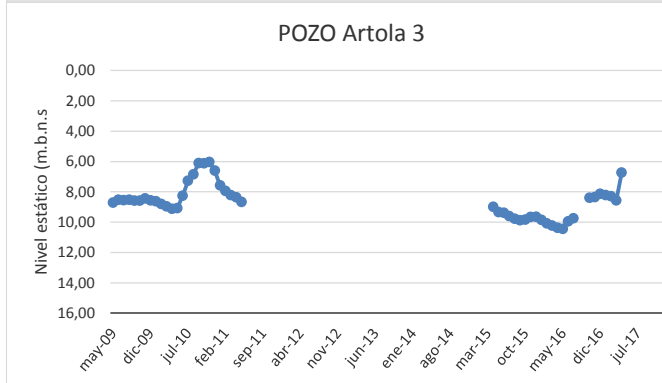
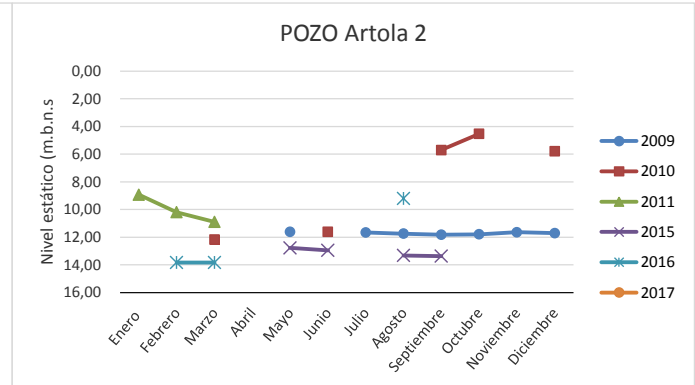
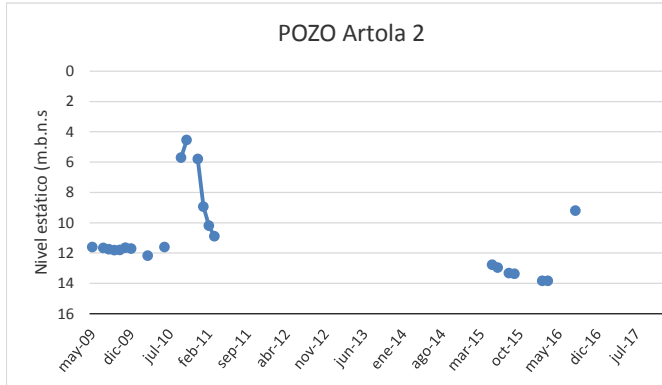




### MONITOREO ACUÍFERO SARDINAL

Gráficos del nivel estático de todo el periodo monitoreado

Gráficos del nivel estático comparando diferentes años monitoreados

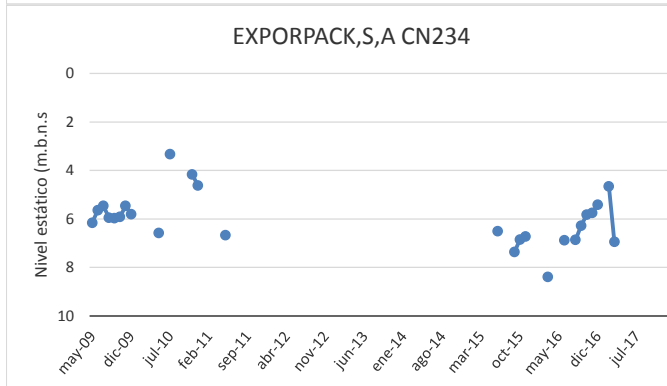
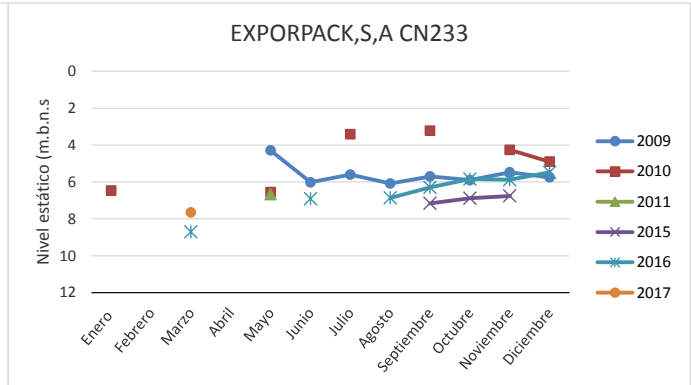
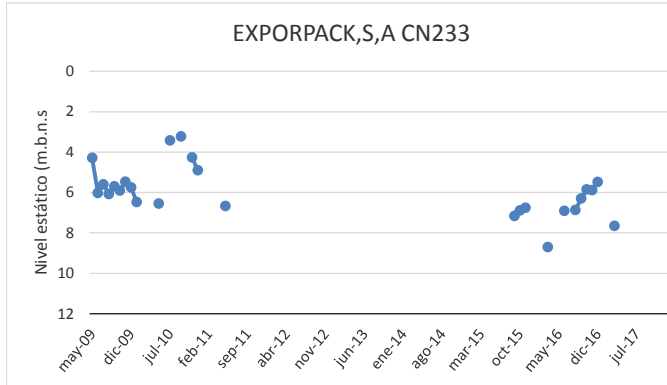




### MONITOREO ACUÍFERO SARDINAL

Gráficos del nivel estático de todo el periodo monitoreado

Gráficos del nivel estático comparando diferentes años monitoreados

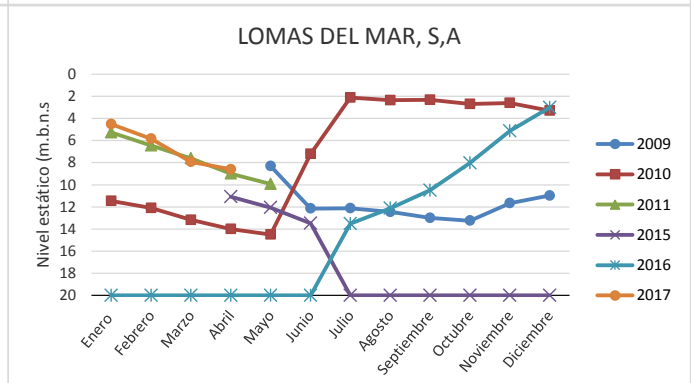
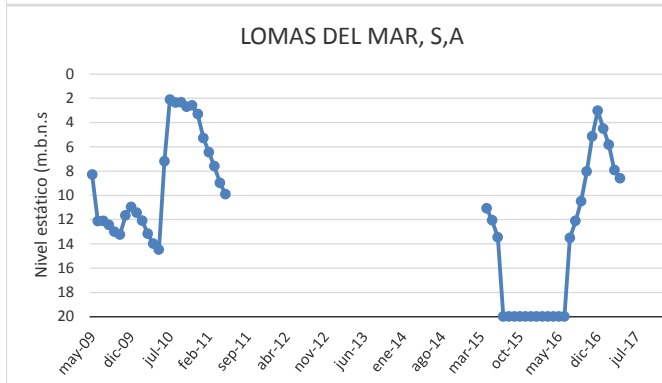
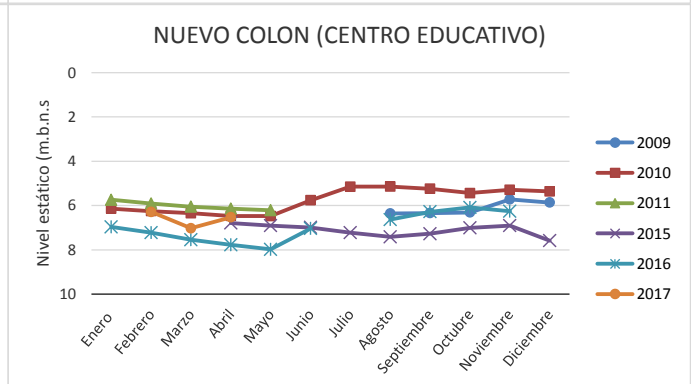
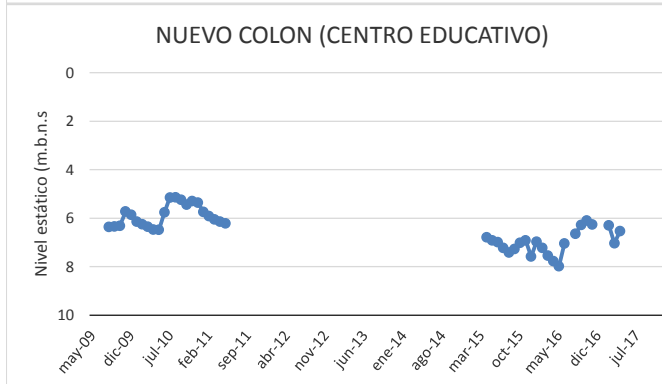
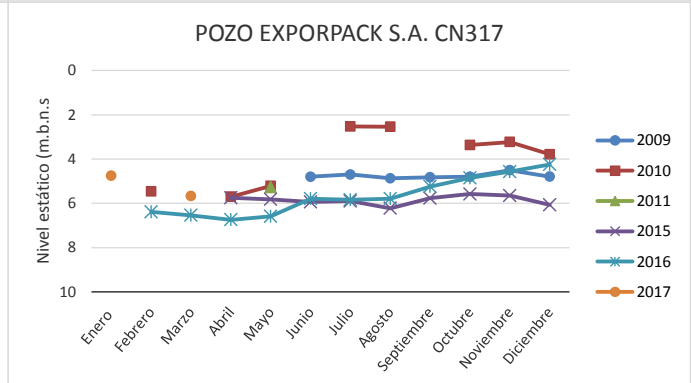
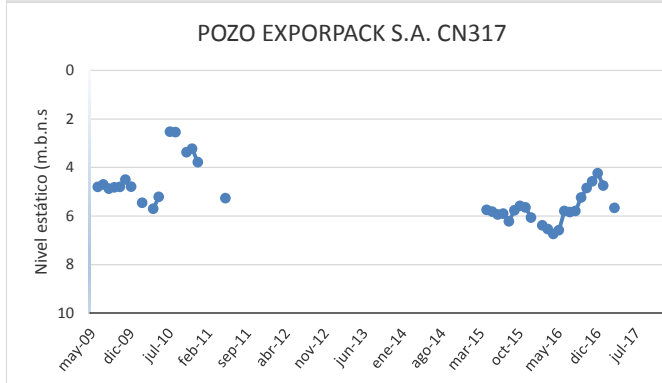
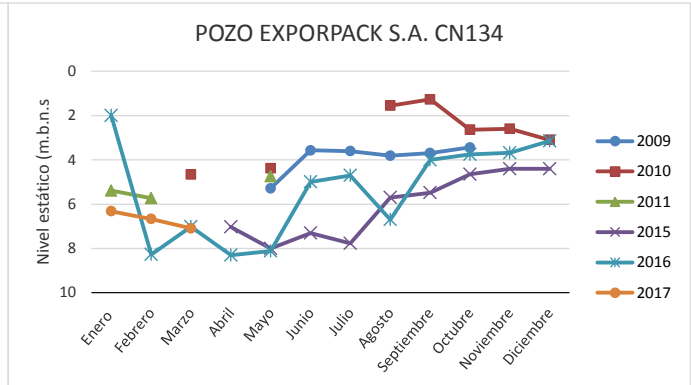
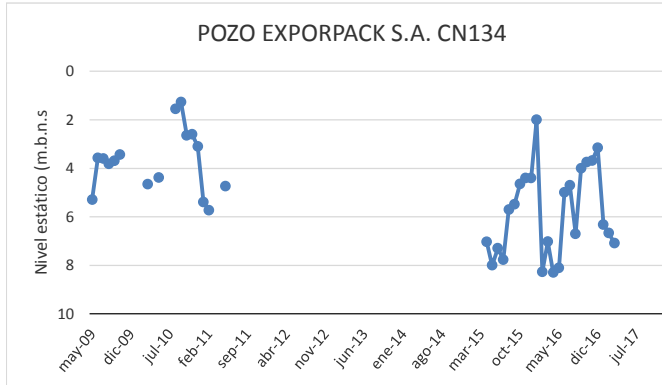




### MONITOREO ACUÍFERO SARDINAL

Gráficos del nivel estático de todo el periodo monitoreado

Gráficos del nivel estático comparando diferentes años monitoreados

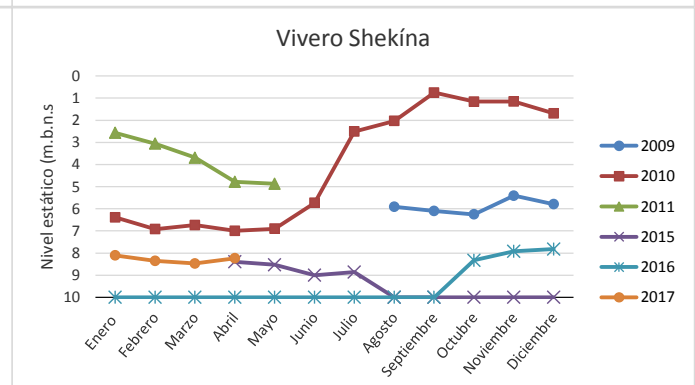
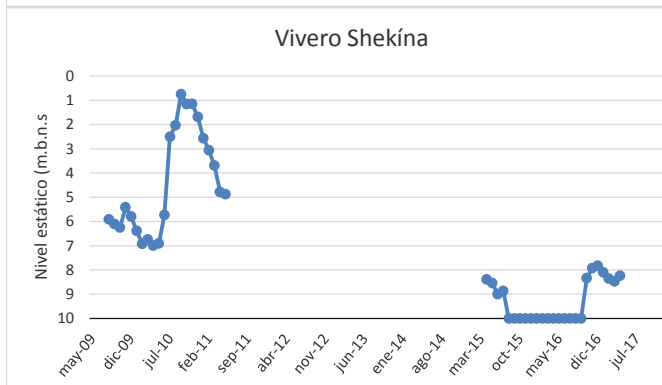
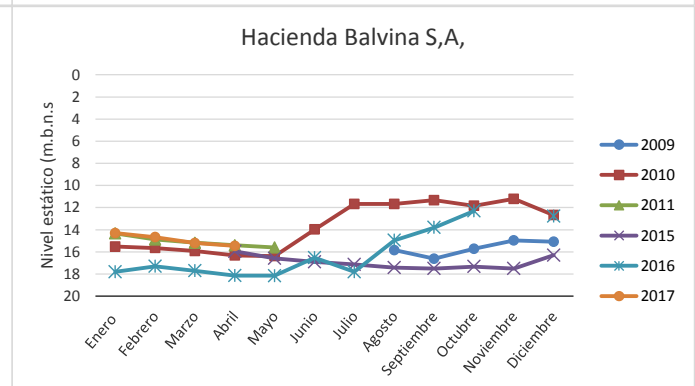
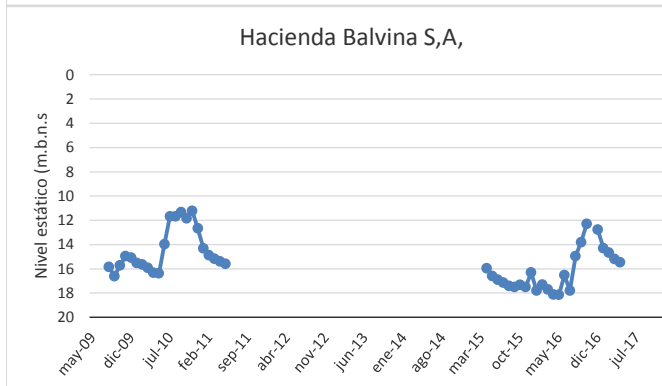
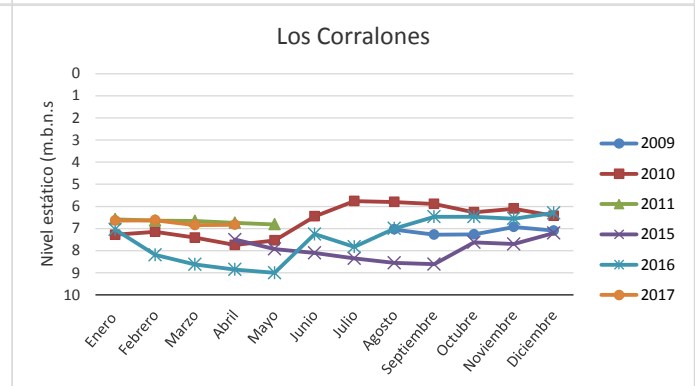
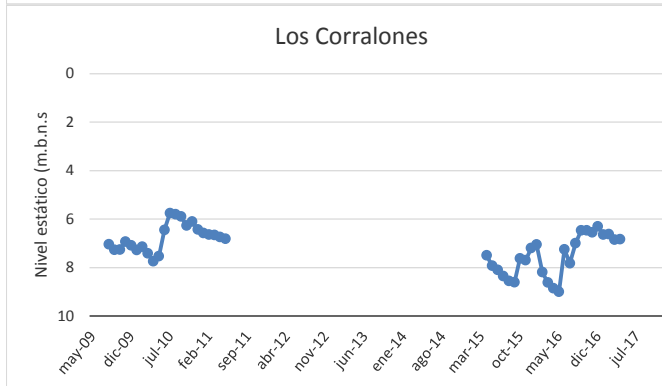
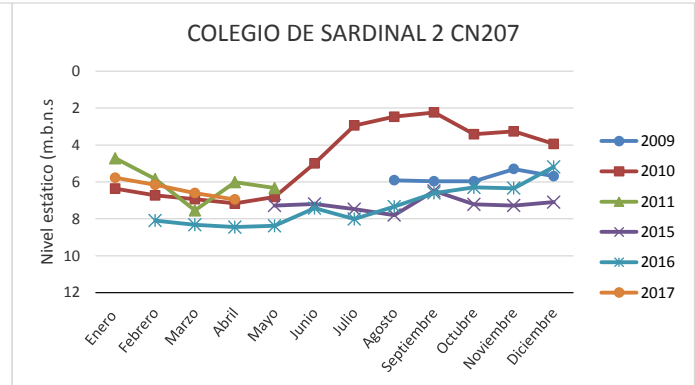
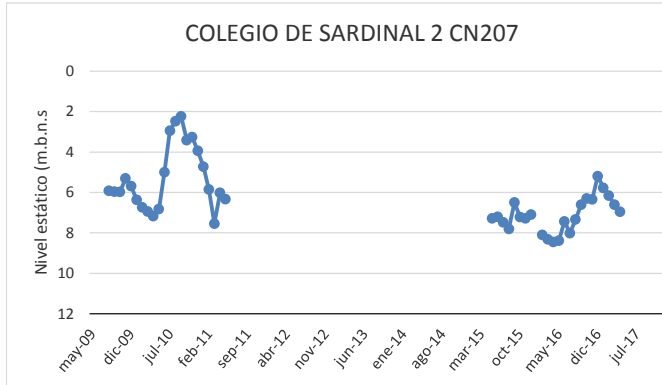




### MONITOREO ACUÍFERO SARDINAL

Gráficos del nivel estático de todo el periodo monitoreado

Gráficos del nivel estático comparando diferentes años monitoreados









### MONITOREO ACUÍFERO SARDINAL

Gráficos del nivel dinámico de todo el periodo monitoreado de pozos en uso

Gráficos del nivel dinámico comparando diferente años monitoreados de pozos en uso

